

REATHAM CP

-27

26

25

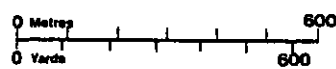
24

49

NATURE CONSERVANCY COUNCIL

Site boundary thus

Scale 1:15000



Grid North

Based on the Ordnance Survey 1:10 000 map with the permission of the Controller of Her Majesty's Stationery Office. Crown Copyright reserved 1988/3

50

51

REDCAR ROCKS CLEVELAND

NATURE CONSERVANCY COUNCIL
Site boundary thus — — —
Scale 1:10 000

0 Metres 600
0 Yards 600

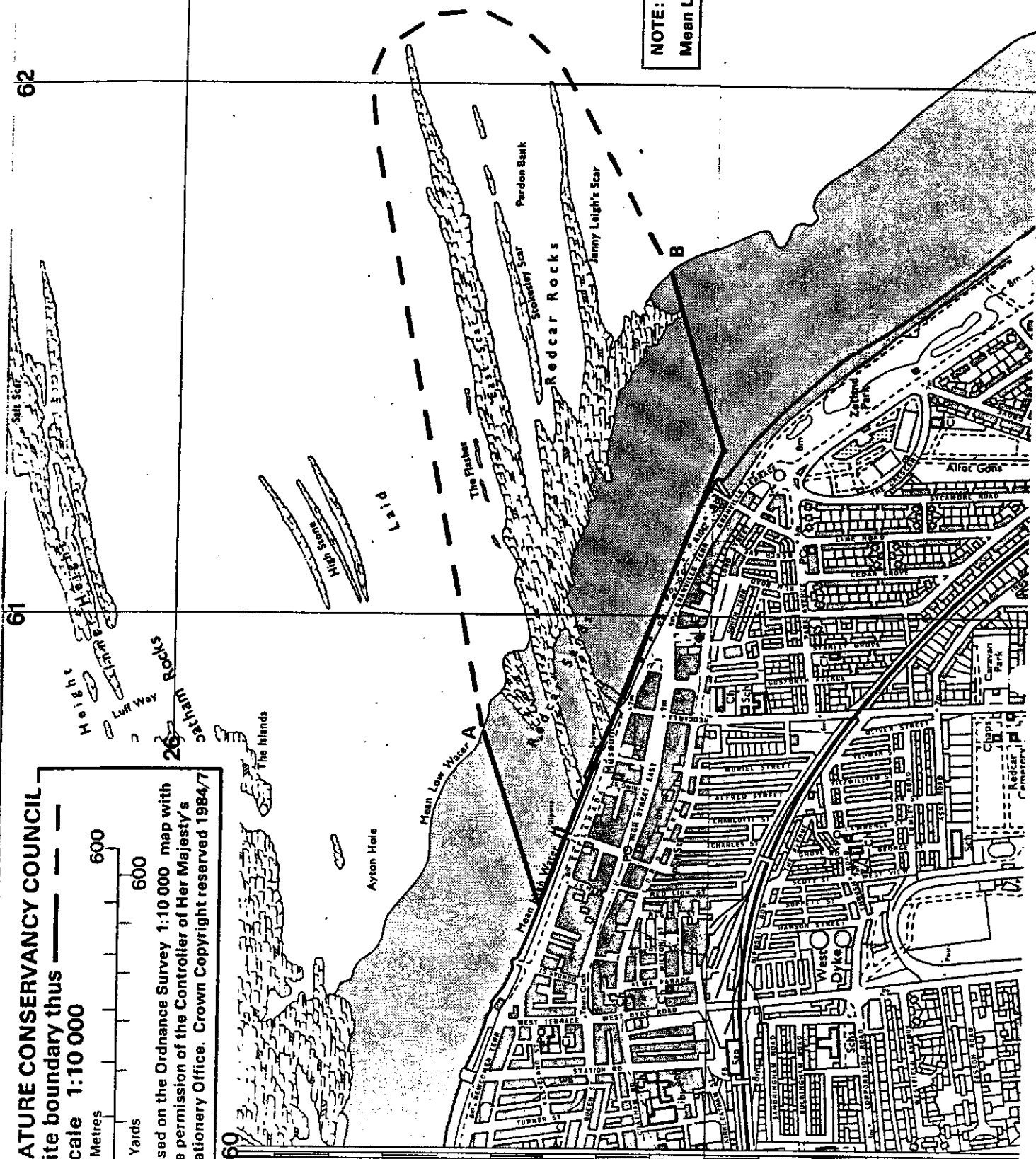
Based on the Ordnance Survey 1:10 000 map with the permission of the Controller of Her Majesty's Stationary Office. Crown Copyright reserved 1984/7

62

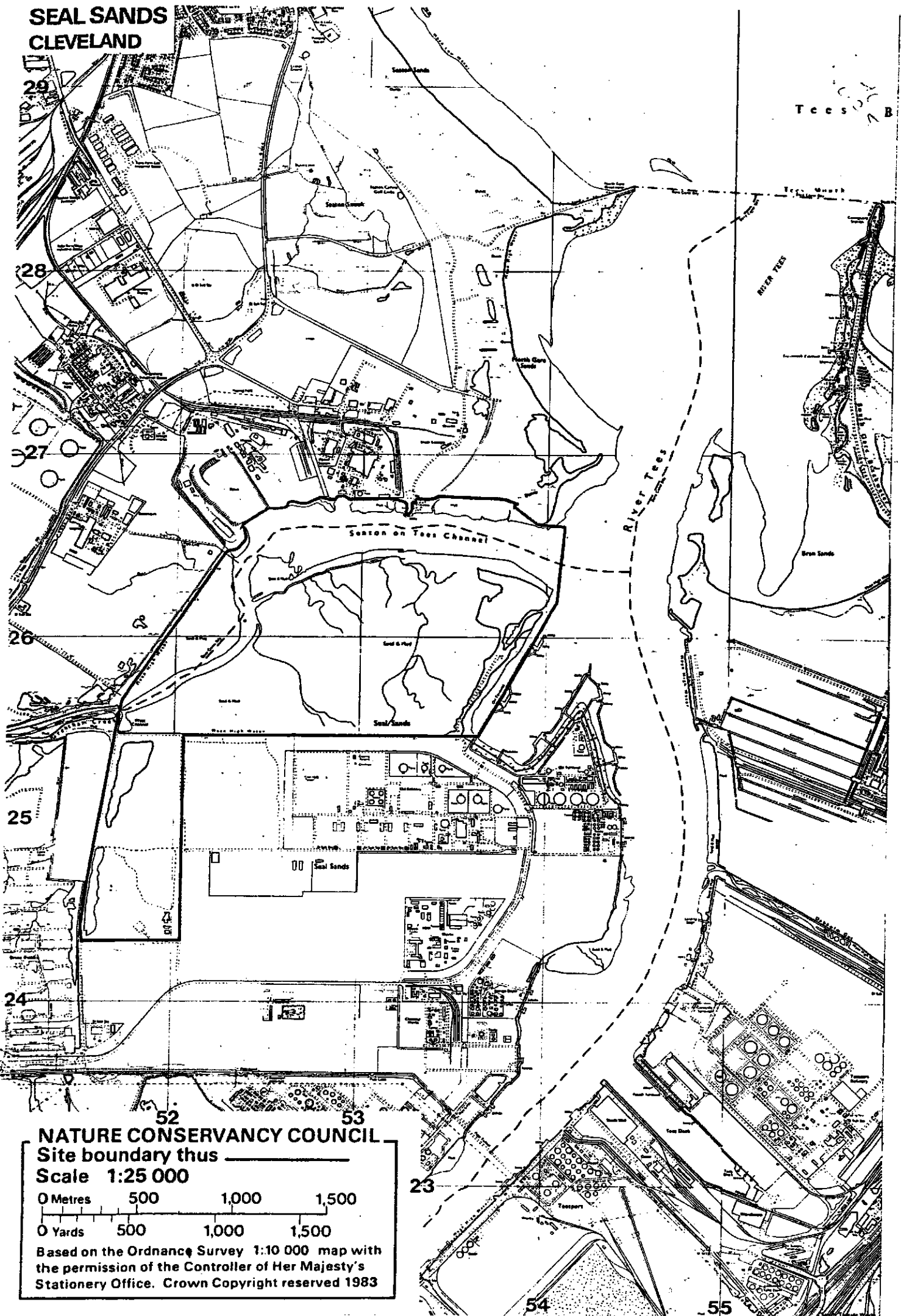
61

60

NOTE: The site includes all land above Mean Low Water Mark between A & B



SEAL SANDS CLEVELAND



NATURE CONSERVANCY COUNCIL

Site boundary thus ———

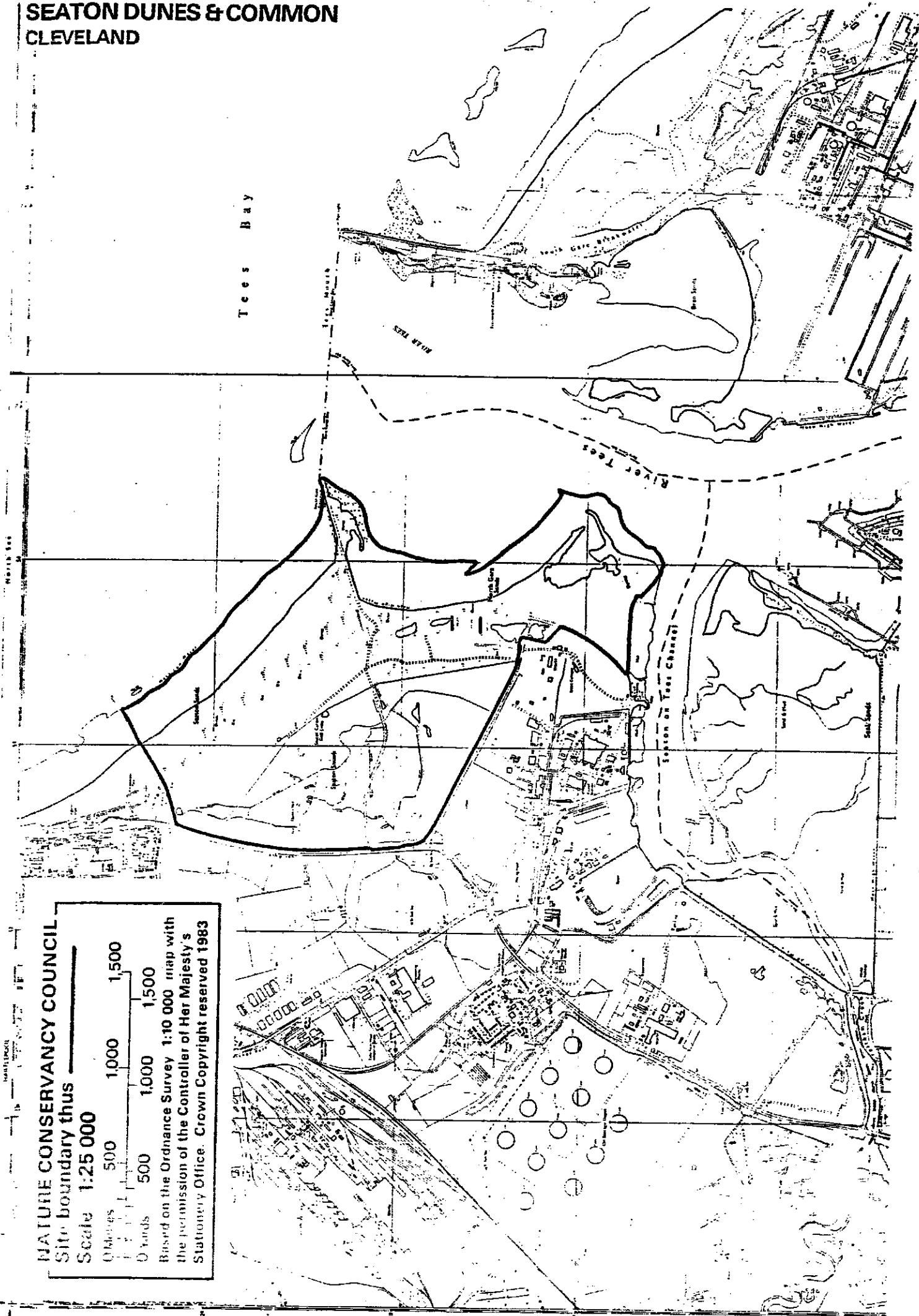
Scale 1:25 000

0 Metres 500 1,000 1,500

0 Yards 500 1,000 1,500

Based on the Ordnance Survey 1:10 000 map with the permission of the Controller of Her Majesty's Stationery Office. Crown Copyright reserved 1983

SEATON DUNES & COMMON CLEVELAND



NATURE CONSERVANCY COUNCIL

Site boundary thus —

Scale 1:25 000

0 Miles 500 1000 1500

0 Yards 500 1000 1500

Based on the Ordnance Survey 1:10 000 map with the permission of the Controller of Her Majesty's Stationery Office. Crown Copyright reserved 1983

SOUTH GARE & COATHAM SANDS CLEVELAND

Date of notification 19/10/88

NOTE: A larger scale map, showing the definitive boundary, is available on request

NATURE CONSERVANCY COUNCIL

Site boundary thus

Scale 1:25 000

0 Metres 500 1,000 1,500

0 Yards 500 1,000 1,500

Based on the Ordnance Survey 1:25 000 map with the permission of the Controller of Her Majesty's Stationary Office. Crown Copyright reserved 1986/2B

59

60

61

NOTE: The boundary is the Mean Low Water mark between A & B, B & C, D & E, F & G, H & J, and is liable to change.

NOTE: The site includes land covered by water.

58

57

56

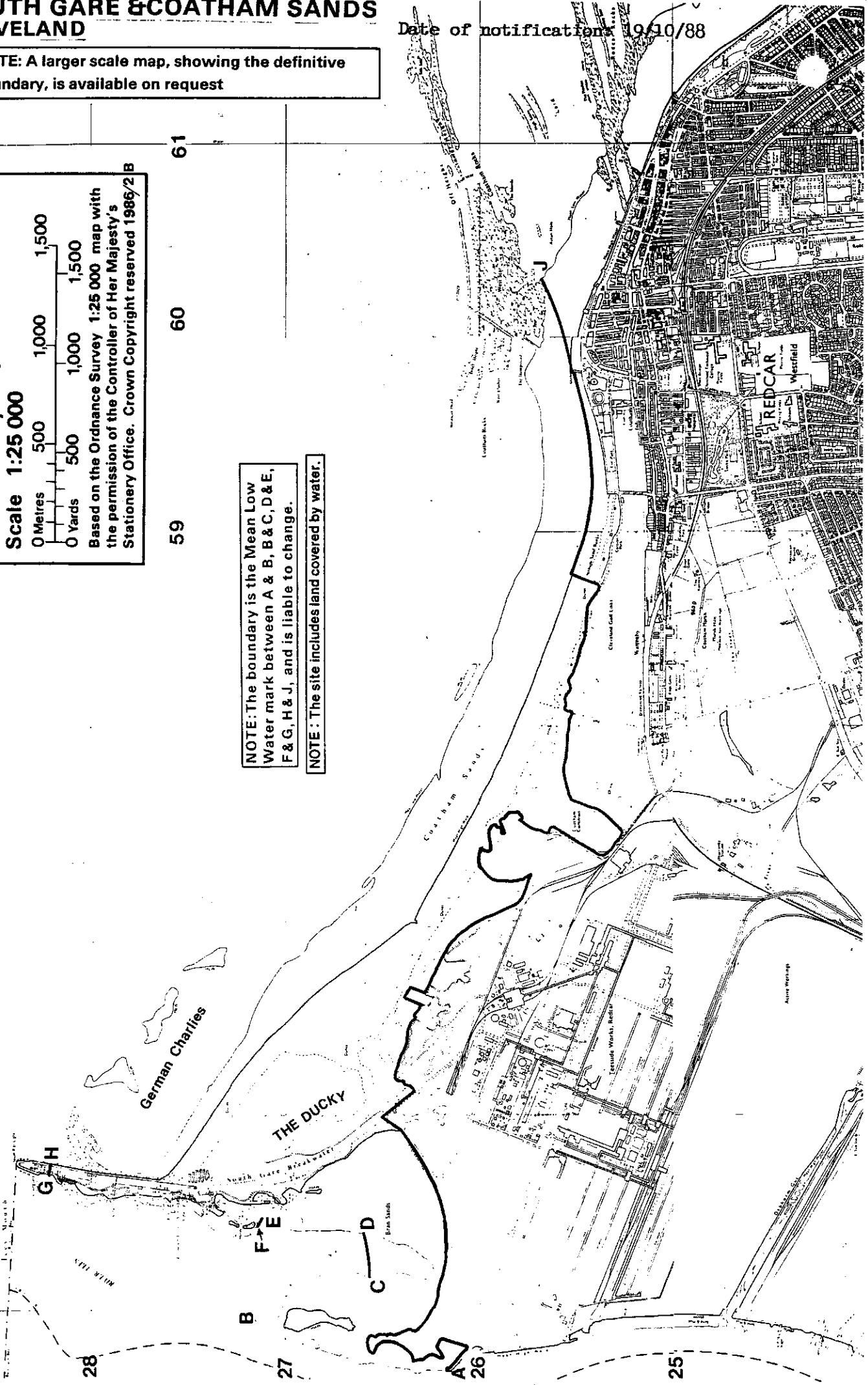
55

28

27

26

25



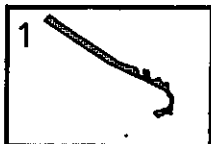
52

53

54

NZ

Map index



2



Nature Conservancy Council for England

ENGLISH
NATURE

Site of Special Scientific Interest


Tees and Hartlepool Foreshore and Wetlands

Hartlepool

Stockton-on-Tees

Date notified: 28 July 1997

Total area: 255.62

 Site of Special Scientific Interest
255.62

Area value(s) are in hectares The boundary is the centre of the black line

Scale 1:15000
0 1000 metres
0 1500 feet

Map 1 of 3

Reproduced from the Ordnance Survey 1:10000 map with the permission of the Controller of Her Majesty's Stationery Office. © Crown Copyright
Produced by Geographic Information Unit, English Nature © English Nature 1998

Site id: 1006651
Parent id: NZ532339
Grid ref: 19 Mar 1998
Version: 24 Mar 1998 10:34
Flora: R04651m9801 91



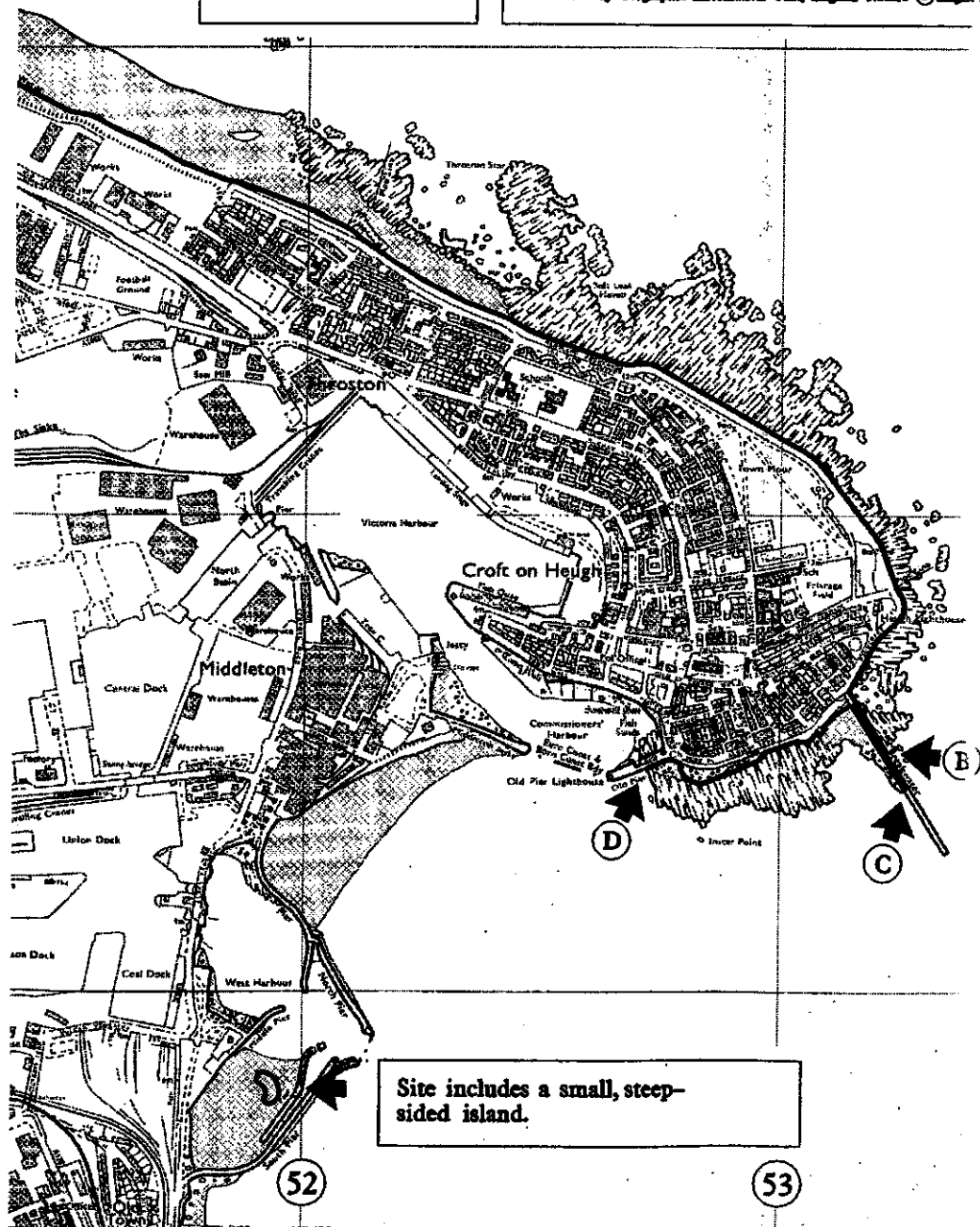
36

35

34

33

NZ



NZ

54

53

Nature Conservancy Council for England
ENGLISH NATURE

Site of Special Scientific Interest

Tees and Hartlepool Foreshore and Wetlands Hartlepool Stockton-on-Tees

Date notified: 28 July 1997

Total area: 255.62

Site of Special Scientific Interest

255.62

Area values are in hectares. The boundary is the centre of the black line.

Scale 1:15000 1000 metres 1500 feet

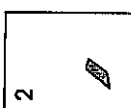
Map 1 of 3

Site No: 2006651
Parish: 2006651
Grid ref: 2006651
Date: 28 July 1997
Produced by: 28 July 1997
Map: 28 July 1997

Prepared from the Ordnance Survey 1:50000 map with the permission of the Ordnance Survey. © Crown Copyright. Produced by Geographic Information Unit, English Nature © English Nature 1997

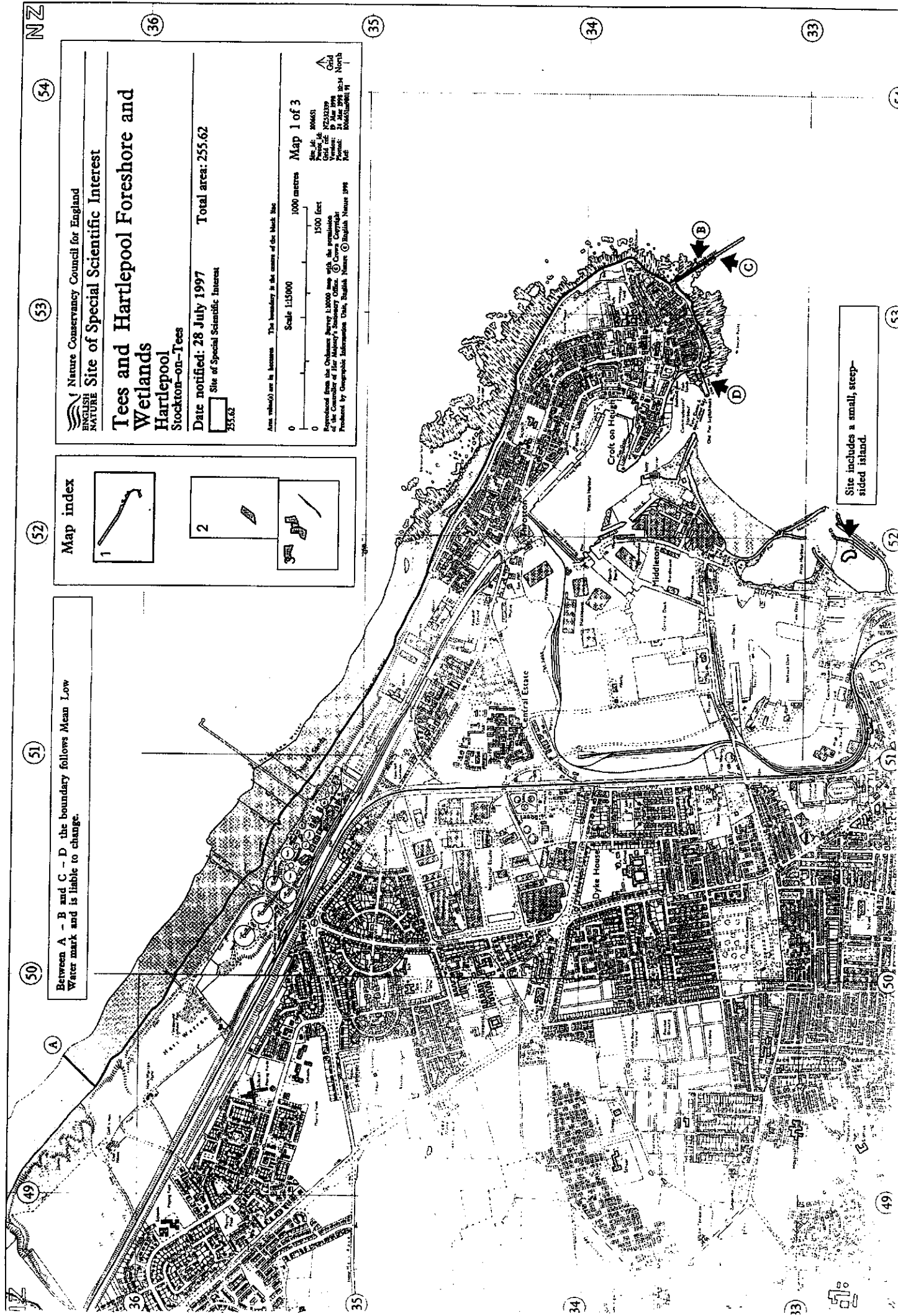


Map index



Between A - B and C - D the boundary follows Mean Low Water mark and is liable to change.

Site includes a small, steep-sided island.



Nature Conservancy Council for England
ENGLISH NATURE
Site of Special Scientific Interest

Tees and Hartlepool Foreshore and Wetlands Hartlepool Stockton-on-Tees

Date notified: 28 July 1997
Site of Special Scientific Interest

Total area: 255.62

255.62

Area value(s) are in hectares The boundary is the centre of the black line

Scale 1:15000

1000 metres

Map 2 of 3

1500 feet

Site Id: 1006651

Parent Id: NZ133139

Grid Ref: 1006651 1006651

Grid: 1006651 1006651

Grid: 1006651 1006651

Grid: 1006651 1006651

Grid: 1006651 1006651

Grid: 1006651 1006651

Grid: 1006651 1006651

Grid: 1006651 1006651

Grid: 1006651 1006651

Grid: 1006651 1006651

Grid: 1006651 1006651

Grid: 1006651 1006651

Grid: 1006651 1006651

Grid: 1006651 1006651

Grid: 1006651 1006651

Grid: 1006651 1006651

Grid: 1006651 1006651

Grid: 1006651 1006651

Grid: 1006651 1006651

Grid: 1006651 1006651

Grid: 1006651 1006651

Grid: 1006651 1006651

Grid: 1006651 1006651

Grid: 1006651 1006651

Grid: 1006651 1006651

Grid: 1006651 1006651

Grid: 1006651 1006651

Grid: 1006651 1006651

Grid: 1006651 1006651

Grid: 1006651 1006651

Grid: 1006651 1006651

Grid: 1006651 1006651

Grid: 1006651 1006651

Grid: 1006651 1006651

Grid: 1006651 1006651

Grid: 1006651 1006651

Grid: 1006651 1006651

Grid: 1006651 1006651

Grid: 1006651 1006651

Grid: 1006651 1006651

Grid: 1006651 1006651

Grid: 1006651 1006651

Grid: 1006651 1006651

Grid: 1006651 1006651

Grid: 1006651 1006651

Grid: 1006651 1006651

Grid: 1006651 1006651

Grid: 1006651 1006651

Grid: 1006651 1006651

Grid: 1006651 1006651

Grid: 1006651 1006651

Grid: 1006651 1006651

Grid: 1006651 1006651

Grid: 1006651 1006651

Grid: 1006651 1006651

Grid: 1006651 1006651

Grid: 1006651 1006651

Grid: 1006651 1006651

Grid: 1006651 1006651

Grid: 1006651 1006651

Grid: 1006651 1006651

Grid: 1006651 1006651

Grid: 1006651 1006651

Grid: 1006651 1006651

Grid: 1006651 1006651

Grid: 1006651 1006651

Grid: 1006651 1006651

Grid: 1006651 1006651

Grid: 1006651 1006651

Grid: 1006651 1006651

Grid: 1006651 1006651

Grid: 1006651 1006651

Grid: 1006651 1006651

Grid: 1006651 1006651

Grid: 1006651 1006651

Grid: 1006651 1006651

Grid: 1006651 1006651

Grid: 1006651 1006651

Grid: 1006651 1006651

Grid: 1006651 1006651

Grid: 1006651 1006651

Grid: 1006651 1006651

Grid: 1006651 1006651

Grid: 1006651 1006651

Grid: 1006651 1006651

Grid: 1006651 1006651

Grid: 1006651 1006651

Grid: 1006651 1006651

Grid: 1006651 1006651

Grid: 1006651 1006651

Grid: 1006651 1006651

Grid: 1006651 1006651

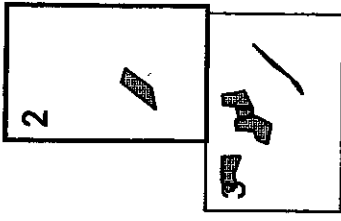
Grid: 1006651 1006651

Grid: 1006651 1006651

Grid: 1006651 1006651

Grid: 1006651 1006651

Map index



South Works

Seaton on Tees Channel

Seal Sands

51

52

53

29

28

27

26

25

29

28

27

26

25

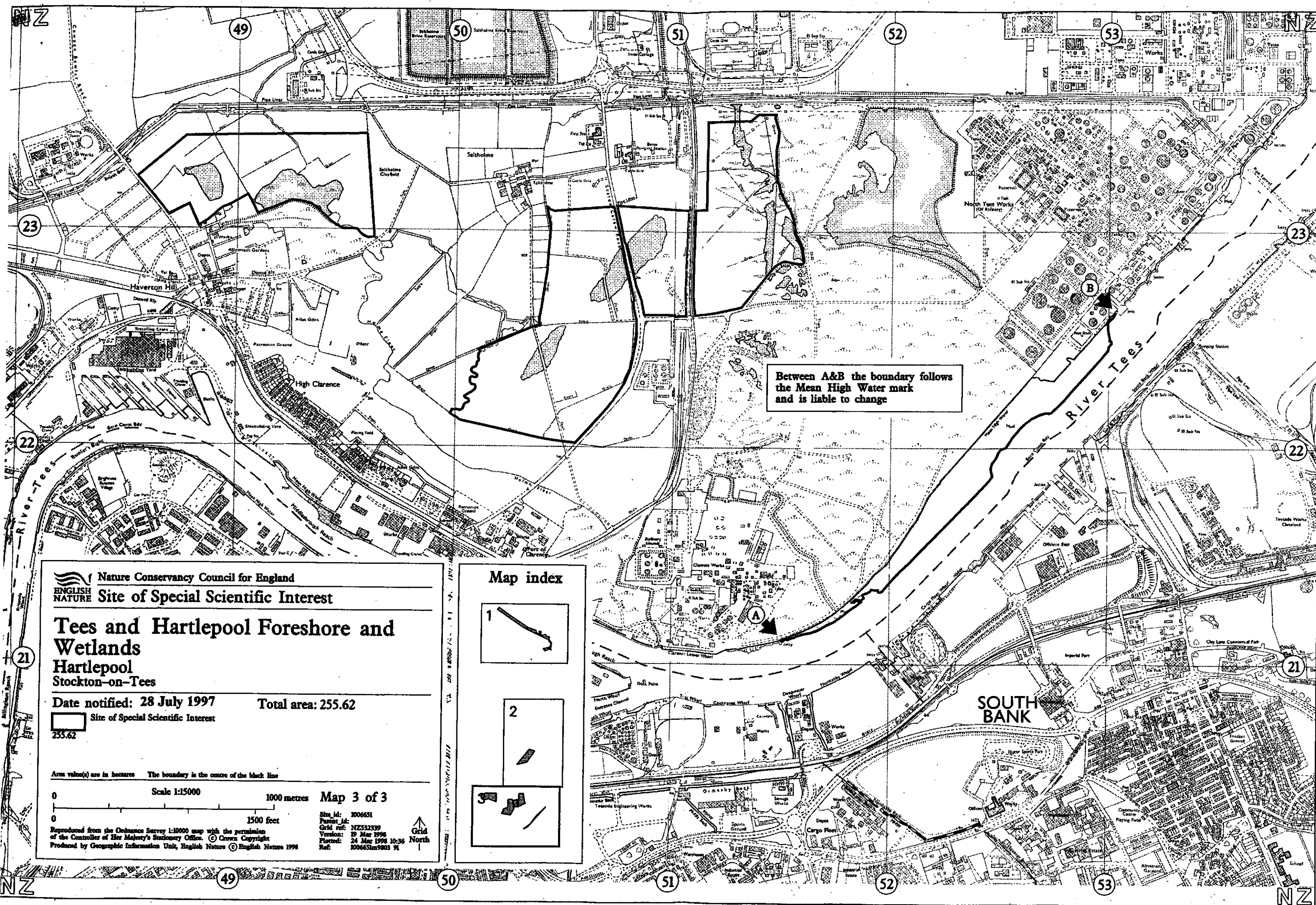
51

52


53

NZ

NZ



NZ 49 50 51 52 53 54 55 56 57 58 59 60 61 NZ

39
 Nature Conservancy Council for England
 Ramsar site and Special Protection Area

Teesmouth and Cleveland Coast Redcar and Cleveland

Location Map

Hectares: 1247.31 Designation date: 31 Mar 2000

This is a Location Map. The boundary shown is derived from larger scale mapping and may not match the background detail on this map

Scale 1:50000 3 kilometres



Map 1 of 1

0 2 miles

Site id: 1006386
 Ramsar id: NZ568265
 Grid ref: 24 Sep 1999
 Version: 27 Mar 2000 03:56
 Produced by: Geographic Information Unit, English Nature © English Nature 2000
 Ref: 1006386W9951.02



Ramsar site and Special Protection Area
 304.75

Area values are in hectares

Land previously designated
 Ramsar site and Special Protection Area
 942.55

